




## Small Antique Baedeker's South Eastern France Guide Book, Victorian, Travel Maps



### DESCRIPTION

Our Stock # 25281

This is a delightful antique edition of Baedeker's South Eastern France guide book, complete with superb fold-out maps, centre-fold maps and informative text. A bound and intact late Victorian copy, with light period markings, offering a fascinating glimpse into turn of the century European travel.

- Original Baedeker guide, focusing on South Eastern France, including Provence, the Riviera and the French Alps
- Bound in red cloth boards, with characteristic gilt titling to the cover and spine
- Superb collection of fold-out and centrefold maps, many in colour, offering intricate geographical detail
- Published in English across 322 pages with light, sympathetic markings with age and careful use

- Highly informative text, offering rich historical context, cultural notes, and travel advice
- Compact and portable, designed for the discerning Victorian traveller
- A sought-after collectible for bibliophiles, cartography enthusiasts, and lovers of French history

- Excellent reference piece for study, display, or gift giving

+44 (0) 207 1833 511

This is an evocative and richly detailed antique travel guide, ideal for adding to any country house library ...

Search London Fine for #25281 or scan the QR code for more photos and details

### DIMENSIONS

Max Width: 11cm (4.25")

Max Depth: 2.5cm (1")

Max Height: 16cm (6.25")

### LIST PRICE

£295.00



London Fine Ltd

The Antique Village  
 The Old Whiteways Cider Factory  
 Hele, Devon, EX5 4PW

sales@londonfine.co.uk

E. & O. E.