

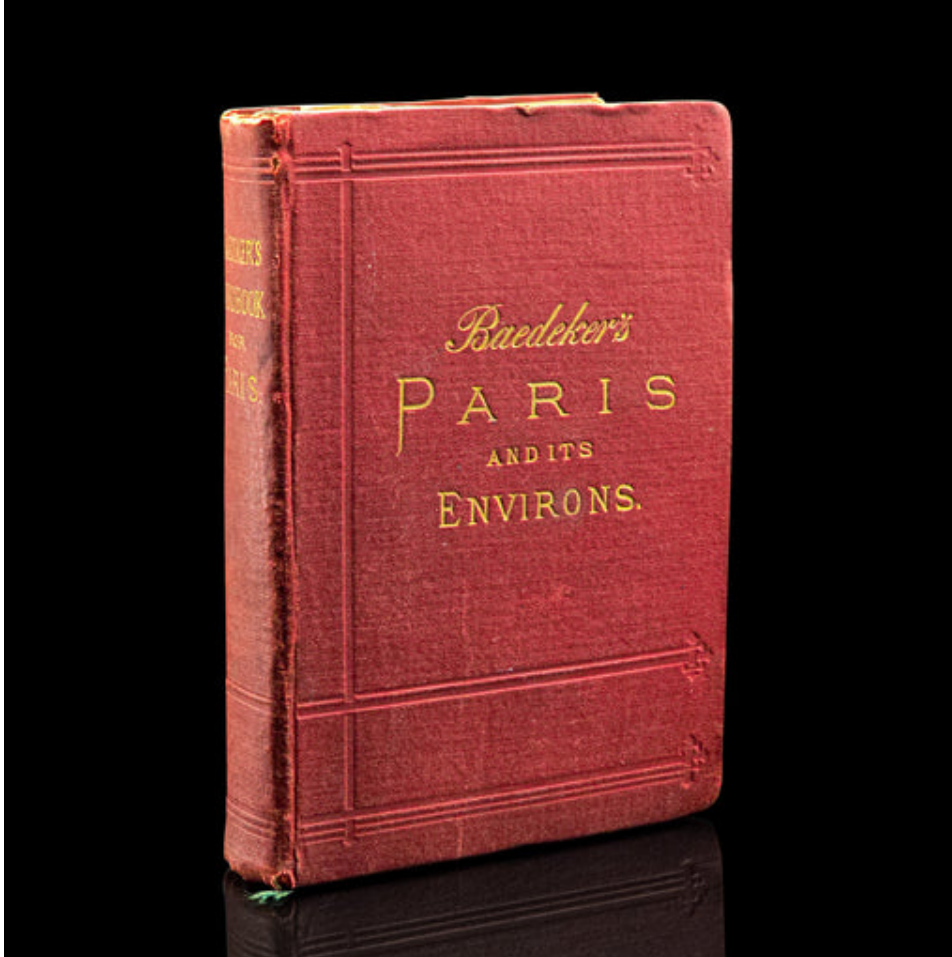


## Antique Travel Book, Baedeker's Paris and its Environs, Maps, Guide, Victorian



### DESCRIPTION

Our Stock # 25280

This is an antique copy of Baedeker's Paris and its Environs, a bound and illustrated travel guide book, presented in its intact, original order with only light markings. A superb example of Baedeker's renowned guides; admired for their clarity, detail and charm, offering a fascinating insight into Parisian life and travel in the late 19th century.

- Original bound copy of Baedeker's Paris and its Environs this edition printed in 1888
- Features 373 pages, with an additional 32 pages of addenda
- Illustrated with 9 maps and 30 detailed plans, showcasing the precision cartography for which Baedeker is celebrated

- Presented in intact original order, displaying only light markings consistent with age
- An excellent reference work, offering both historical insight and decorative charm as a collector's book
- A fine addition to a library, study or collection of travel guides

A wonderful antique Baedeker travel guide, combining literary interest, cartographic quality and collectible appeal. Delivered ready to enjoy.

### DIMENSIONS

Max Width: 11cm (4.25")  
 Max Depth: 3cm (1.25")  
 Max Height: 16cm (6.25")



Search [London Fine for #25280](#) , or scan the QR code for more photos and details

+44 (0) 207 1833 511

London Fine Ltd  
 The Antique Village  
 The Old Whiteways Cider Factory  
 Hele, Devon, EX5 4PW

sales@londonfine.co.uk  
 E. & O. E.