

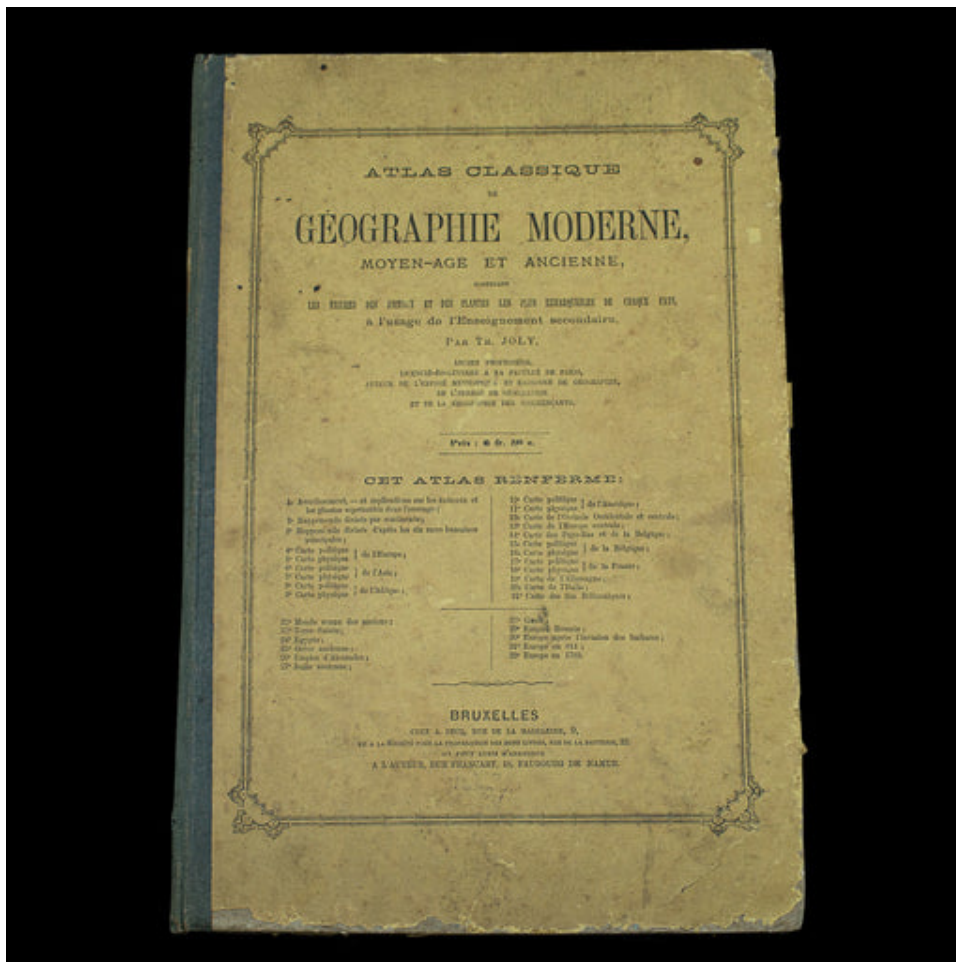


Antique World Atlas, French Language, Cartography, Reference Book, Victorian



DESCRIPTION

Our Stock # 18.9746
 This is an antique world atlas, the Atlas Classique de Géographie Moderne, Moyen-Age et Ancienne. A French language, folio bound cartography reference book, dating to the Victorian period, circa 1875.
 Full title: Atlas Classique de Géographie Moderne, Moyen-Age et Ancienne, Contenant les figures des animaux et des plantes les plus remarquables de chaque pays.

- Presented in fair to good antique condition - intact main with loose cover. Minor spotting throughout
- Published in French across approximately 95 pages with 30 individual map plates
- Each map presented in superb colour with a comprehensive set of annotations
- Outlines animal species native to each region, political maps and historic regions

This is a fascinating antique world atlas, comprehensively featured with colourful and informative maps. A desktop treat for the cartographer or historical collector. Delivered ready to enjoy.

Search [London Fine for #18.9746](#) , or scan the QR code for more photos and details

DIMENSIONS

Max Width: 22cm (8.75")
 Max Depth: 1.5cm (.5")
 Max Height: 34cm (13.5")

